







Significant landscape trees overlay map

-  Brisbane City Council Local Government Area
-  DCDB 02-08-2022
-  Waterbody

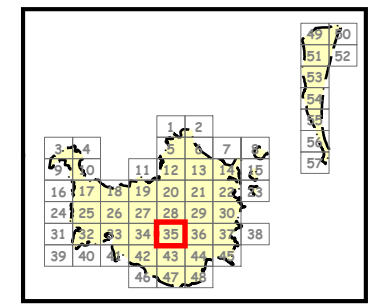
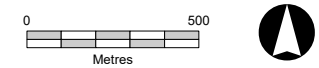
Sub-categories:

-  Landscape features sub-category
-  Individual or group Significant landscape tree site sub-category
-  Significant landscape tree adjoining site sub-category
-  Significant landscape tree vegetation protection order sub-category

SUPERSEDED

NOTES: This map is notional only and should not be used for interpreting City Plan provisions relating to specific sites. To properly interpret the maps, the planning scheme must be referred to.
As adopted by Council, effective xx xx xxxx.
Based on Cadastral Data provided with the permission of the Department of Natural Resources, Mines and Energy.
While every care is taken to ensure the accuracy of this data, the Brisbane City Council and the copyright owners, in permitting the use of this data, make no representations or warranties about its accuracy, reliability, completeness or suitability for any particular purpose and disclaims all responsibility and all liability (including without limitation, liability in negligence) for all expenses, losses, damages (including indirect or consequential damage) and costs which you might incur as a result of the data being inaccurate or incomplete in any way and for any reason.
© The State of Queensland Department of Natural Resources, Mines and Energy 2022
© StreetPro 2022
© Brisbane City Council 2022

Projection: Map Grid of Australia, Zone 56
Horizontal Datum: Geocentric Datum of Australia 1994
Approximate Scale @ A3 1:22,000



Significant landscape trees overlay map

— Brisbane City Council
Local Government Area

□ DCDB 02-08-2022

□ Waterbody

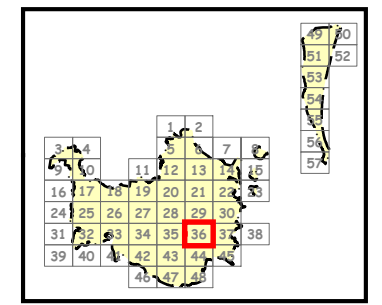
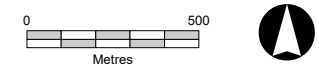
Sub-categories:

- Landscape features sub-category
- Individual or group Significant landscape tree site sub-category
- Significant landscape tree adjoining site sub-category
- Significant landscape tree vegetation protection order sub-category

SUPERSEDED

NOTES: This map is notional only and should not be used for interpreting City Plan provisions relating to specific sites. To properly interpret the maps, the planning scheme must be referred to.
As adopted by Council, effective xx xx xxxx.
Based on Cadastral Data provided with the permission of the Department of Natural Resources, Mines and Energy.
While every care is taken to ensure the accuracy of this data, the Brisbane City Council and the copyright owners, in permitting the use of this data, make no representations or warranties about its accuracy, reliability, completeness or suitability for any particular purpose and disclaims all responsibility and all liability (including without limitation, liability in negligence) for all expenses, losses, damages (including indirect or consequential damage) and costs which you might incur as a result of the data being inaccurate or incomplete in any way and for any reason.
© The State of Queensland Department of Natural Resources, Mines and Energy 2022
© StreetPro 2022
© Brisbane City Council 2022

Projection: Map Grid of Australia, Zone 56
Horizontal Datum: Geocentric Datum of Australia 1994
Approximate Scale @ A3 1:22,000



Significant landscape trees overlay map

— Brisbane City Council
Local Government Area

□ DCDB 02-08-2022

□ Waterbody

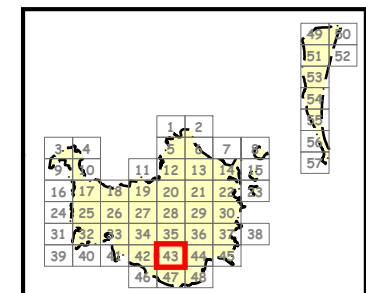
Sub-categories:

- Landscape features sub-category
- Individual or group Significant landscape tree site sub-category
- Significant landscape tree adjoining site sub-category
- Significant landscape tree vegetation protection order sub-category


SUPERSEDED

NOTES: This map is notional only and should not be used for interpreting City Plan provisions relating to specific sites. To properly interpret the maps, the planning scheme must be referred to.
As adopted by Council, effective xx xx xxxx.
Based on Cadastral Data provided with the permission of the Department of Natural Resources, Mines and Energy.
While every care is taken to ensure the accuracy of this data, the Brisbane City Council and the copyright owners, in permitting the use of this data, make no representations or warranties about its accuracy, reliability, completeness or suitability for any particular purpose and disclaims all responsibility and all liability (including without limitation, liability in negligence) for all expenses, losses, damages (including indirect or consequential damage) and costs which you might incur as a result of the data being inaccurate or incomplete in any way and for any reason.
© The State of Queensland Department of Natural Resources, Mines and Energy 2022
© StreetPro 2022
© Brisbane City Council 2022

Projection: Map Grid of Australia, Zone 56
Horizontal Datum: Geocentric Datum of Australia 1994
Approximate Scale @ A3 1:22,000




Significant landscape trees overlay map


 Brisbane City Council
Local Government Area


 DCDB 02-08-2022


 Waterbody

Sub-categories:

 Landscape features
sub-category

 Individual or group Significant
landscape tree site sub-category

 Significant landscape tree adjoining
site sub-category

 Significant landscape tree
vegetation protection order
sub-category

SUPERSEDED

NOTES: This map is notional only and should not be used for interpreting City Plan provisions relating to specific sites. To properly interpret the maps, the planning scheme must be referred to.
As adopted by Council, effective xx xx xxxx.
Based on Cadastral Data provided with the permission of the Department of Natural Resources, Mines and Energy.
While every care is taken to ensure the accuracy of this data, the Brisbane City Council and the copyright owners, in permitting the use of this data, make no representations or warranties about its accuracy, reliability, completeness or suitability for any particular purpose and disclaims all responsibility and all liability (including without limitation, liability in negligence) for all expenses, losses, damages (including indirect or consequential damage) and costs which you might incur as a result of the data being inaccurate or incomplete in any way and for any reason.
© The State of Queensland Department of Natural Resources, Mines and Energy 2022
© StreetPro 2022
© Brisbane City Council 2022

Projection: Map Grid of Australia, Zone 56
Horizontal Datum: Geocentric Datum of Australia 1994
Approximate Scale @ A3 1:22,000

